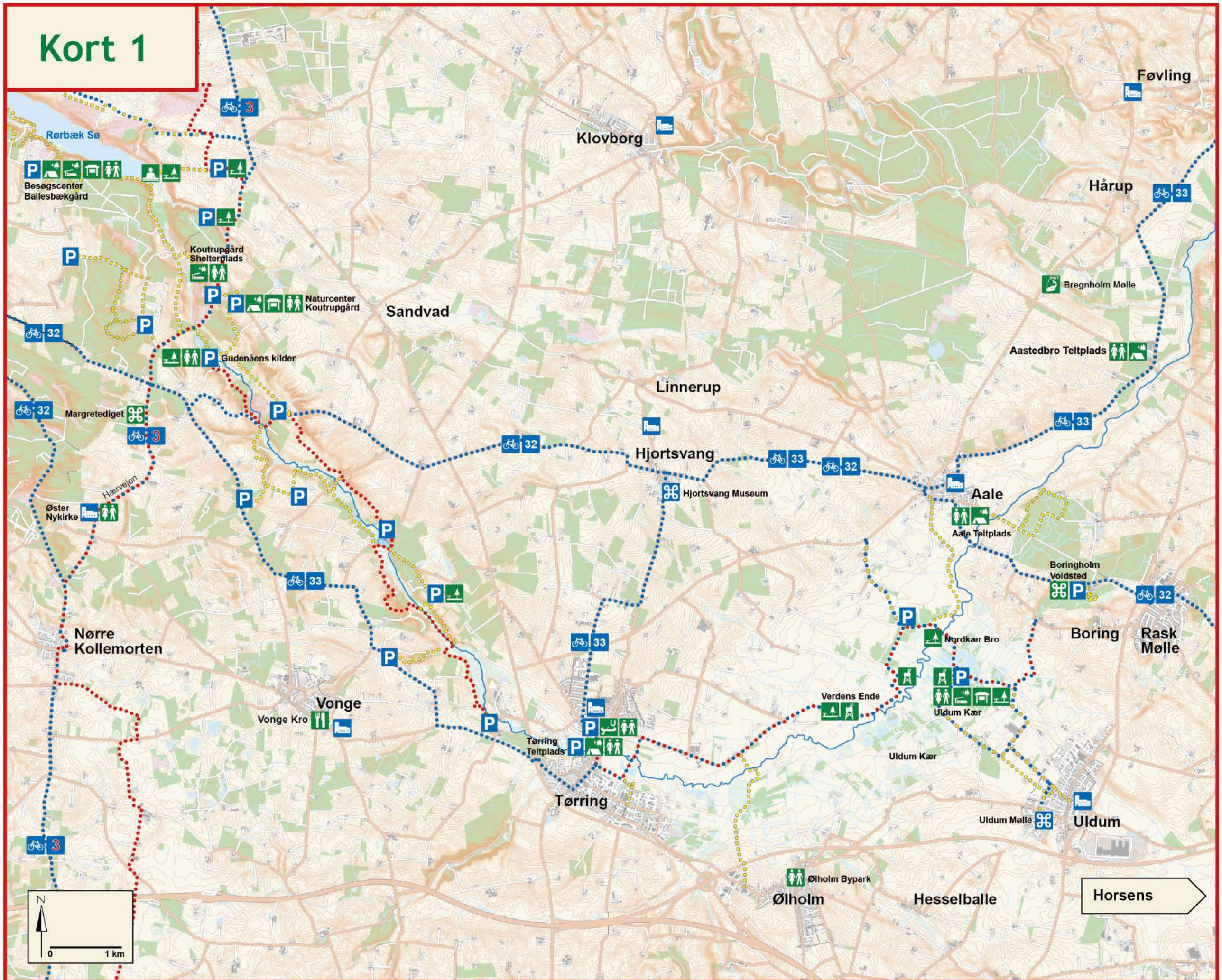
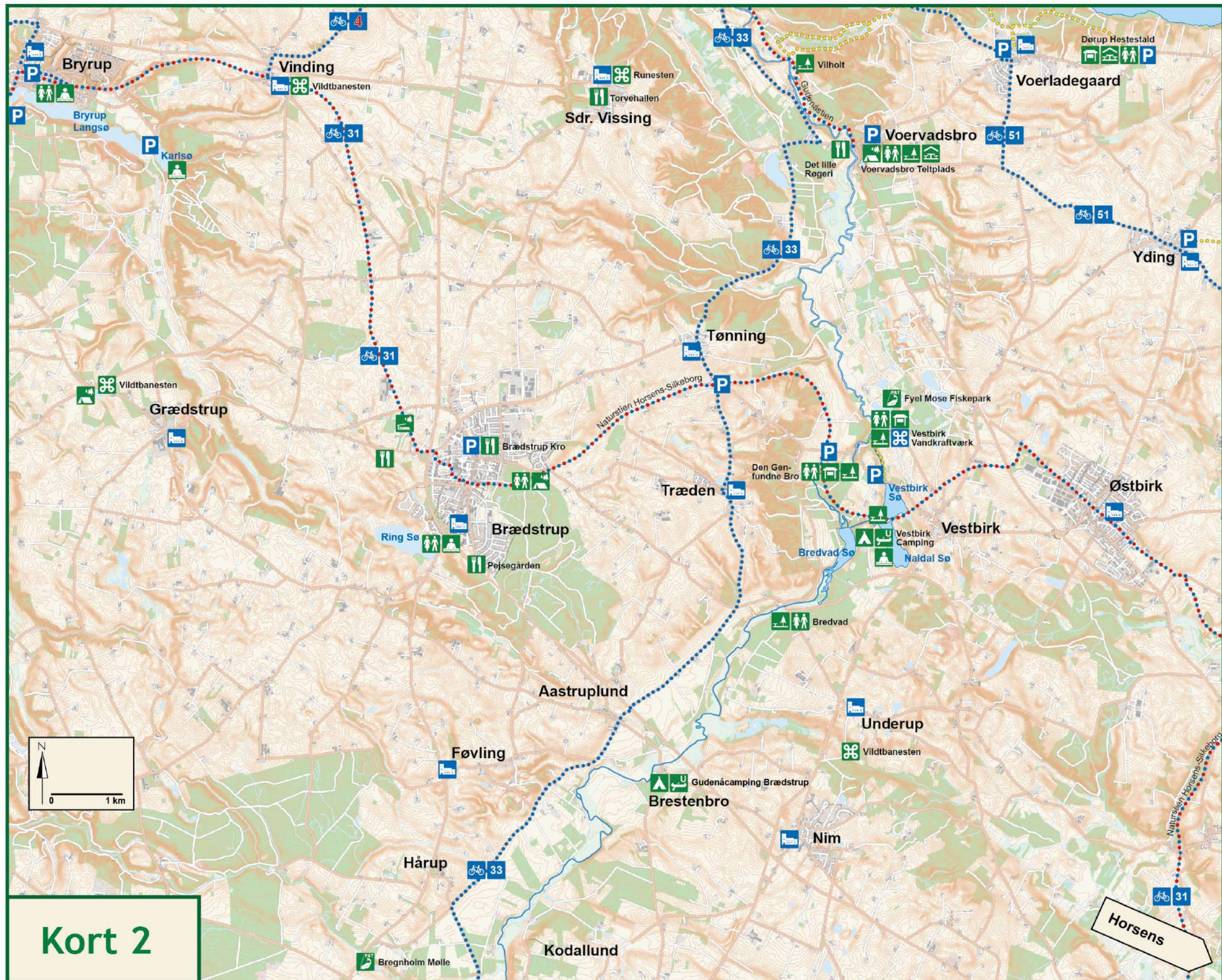


Kort 1

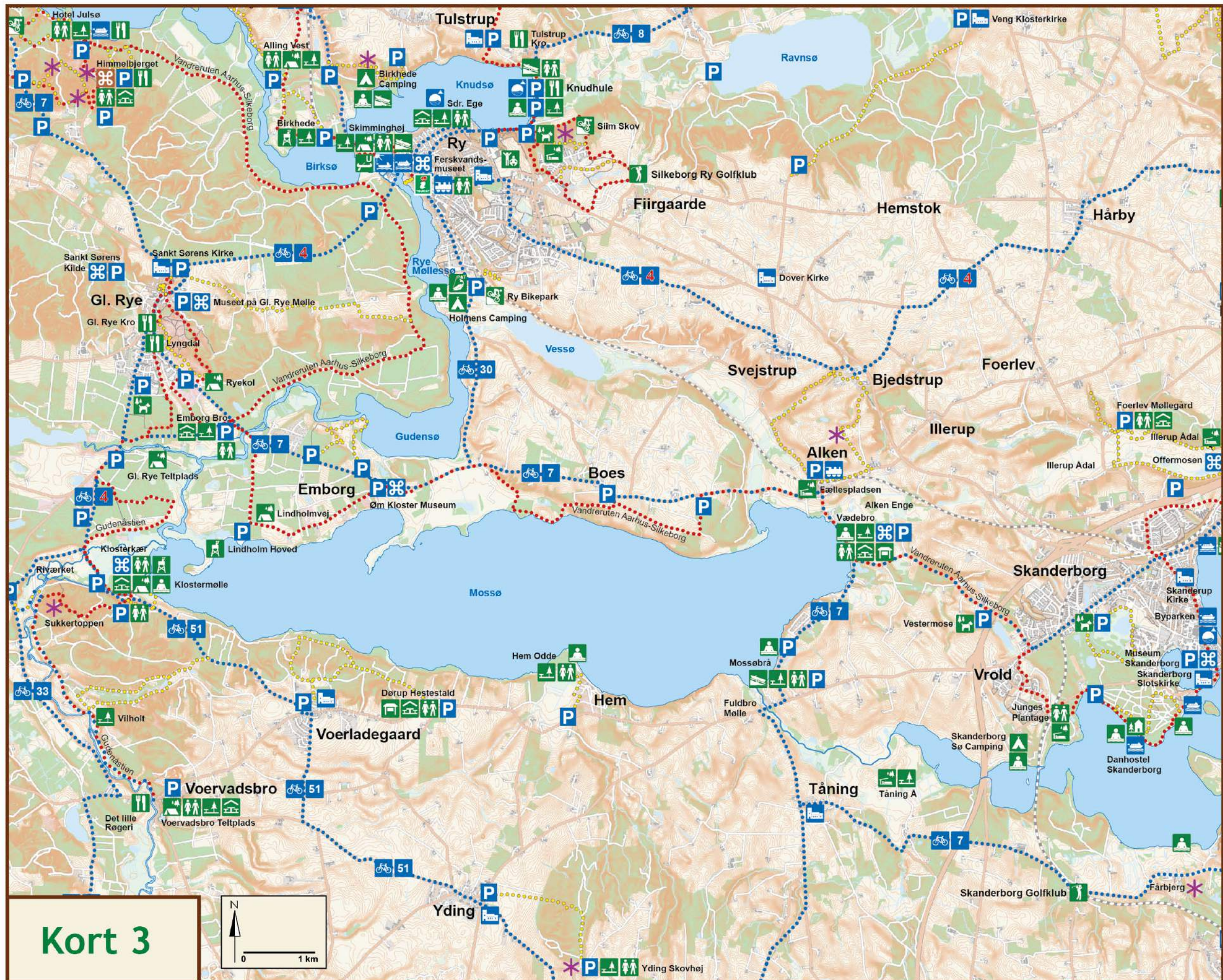
-  Byområde. Town area.
-  Bebyggelse. Houses.
-  Sø. Lake.
-  Vandløb. Stream.
-  Skov. Forest.
-  Hede. Heath.
-  Eng/vandområde. Meadow/wetland.
-  Jernbane. Railway.
-  Motorvej. Motorway.
-  Landevej. Road.
-  Skovvej/markvej. Gravel road.
-  Sti. Path.
-  Højdekurver, 5 meter. Contourline, 5m.
-  Afmærkede hovedvandruter. Signposted hiking trails.
-  Afmærkede sidevandruter. Signposted walking trails.
-  Cykelruter. Cycling routes.
-  Parkering. Parking.
-  Turistinformation. Tourist information.
-  Station. Railway station.
-  Kirke. Church.
-  Seværdighed/attraktion. Sight/attraction.
-  National seværdighed. National attraction.
-  Andre seværdigheder. Other sight/attractions.
-  Kro/spisested. Inn.
-  Golfbane. Golf course.
-  Turistbåd. Excursion boat.
-  Solcelle båd. Solar boat.
-  Isætningssted for småbåde. Launching of small boats.
-  Vandrehjem. Hostel.
-  Blå Flag strand. Blue Flag beach.
-  Badested. Bathing place.
-  Put & Take.
-  Campingplads. Campsite.
-  Teltplads. Primitive campsite.
-  Shelter. Trail shelter.
-  Toilet. Toilet.
-  Hundeskov.
-  Madpakkehus. Picnic area.
-  Rasteplass. Lay-by.
-  Fugletårn. Birdwatching tower.
-  Kano-udlejning. Canoe rental.
-  Naturudstilling. Nature exhibition.
-  MTB-anlæg. MTB locality.
-  Udsigtspunkt. Viewpoint.



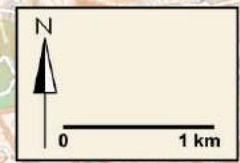
-  Byområde. Town area.
-  Bebyggelse. Houses.
-  Sø. Lake.
-  Vandløb. Stream.
-  Skov. Forest.
-  Hede. Heath.
-  Eng/vandområde. Meadow/wetland.
-  Jernbane. Railway.
-  Motorvej. Motorway.
-  Landevej. Road.
-  Skovvej/markvej. Gravel road.
-  Sti. Path.
-  Højdekurver, 5 meter. Contourline, 5m.
-  Afmærkede hovedvandruter. Signposted hiking trails.
-  Afmærkede sidevandruter. Signposted walking trails.
-  Cykelruter. Cycling routes.
-  Parkering. Parking.
-  Turistinformation. Tourist information.
-  Station. Railway station.
-  Kirke. Church.
-  Seværdighed/attraktion. Sight/attraction.
-  National seværdighed. National attraction.
-  Andre seværdigheder. Other sight/attractions.
-  Kro/spisested. Inn.
-  Golfbane. Golf course.
-  Turistbåd. Excursion boat.
-  Solcelle båd. Solar boat.
-  Isætningssted for småbåde. Launching of small boats.
-  Vandrehjem. Hostel.
-  Blå Flag strand. Blue Flag beach.
-  Badested. Bathing place.
-  Put & Take.
-  Campingplads. Campsite.
-  Teltplads. Primitive campsite.
-  Shelter. Trail shelter.
-  Toilet. Toilet.
-  Hundeskov.
-  Madpakkehus. Picnic area.
-  Rasteplass. Lay-by.
-  Fugletårn. Birdwatching tower.
-  Kano-udlejning. Canoe rental.
-  Naturudstilling. Nature exhibition.
-  MTB-anlæg. MTB locality.
-  Udsigtspunkt. Viewpoint.



-  Byområde. Town area.
-  Bebyggelse. Houses.
-  Sø. Lake.
-  Vandløb. Stream.
-  Skov. Forest.
-  Hede. Heath.
-  Eng/vandområde. Meadow/wetland.
-  Jernbane. Railway.
-  Motorvej. Motorway.
-  Landevej. Road.
-  Skovvej/markvej. Gravel road.
-  Sti. Path.
-  Højdekurver, 5 meter. Contourline, 5m.
-  Afmærkede hovedvandruter. Signposted hiking trails.
-  Afmærkede sidevandruter. Signposted walking trails.
-  Cykelruter. Cycling routes.
-  Parkering. Parking.
-  Turistinformation. Tourist information.
-  Station. Railway station.
-  Kirke. Church.
-  Seværdighed/attraktion. Sight/attraction.
-  National seværdighed. National attraction.
-  Andre seværdigheder. Other sight/attractions.
-  Kro/spisested. Inn.
-  Golfbane. Golf course.
-  Turistbåd. Excursion boat.
-  Solcelle båd. Solar boat.
-  Isætningssted for småbåde. Launching of small boats.
-  Vandrehjem. Hostel.
-  Blå Flag strand. Blue Flag beach.
-  Badested. Bathing place.
-  Put & Take.
-  Campingplads. Campsite.
-  Teltplads. Primitive campsite.
-  Shelter. Trail shelter.
-  Toilet. Toilet.
-  Hundeskov.
-  Madpakkehus. Picnic area.
-  Rasteplass. Lay-by.
-  Fugletårn. Birdwatching tower.
-  Kano-udlejning. Canoe rental.
-  Naturudstilling. Nature exhibition.
-  MTB-anlæg. MTB locality.
-  Udsigtspunkt. Viewpoint.



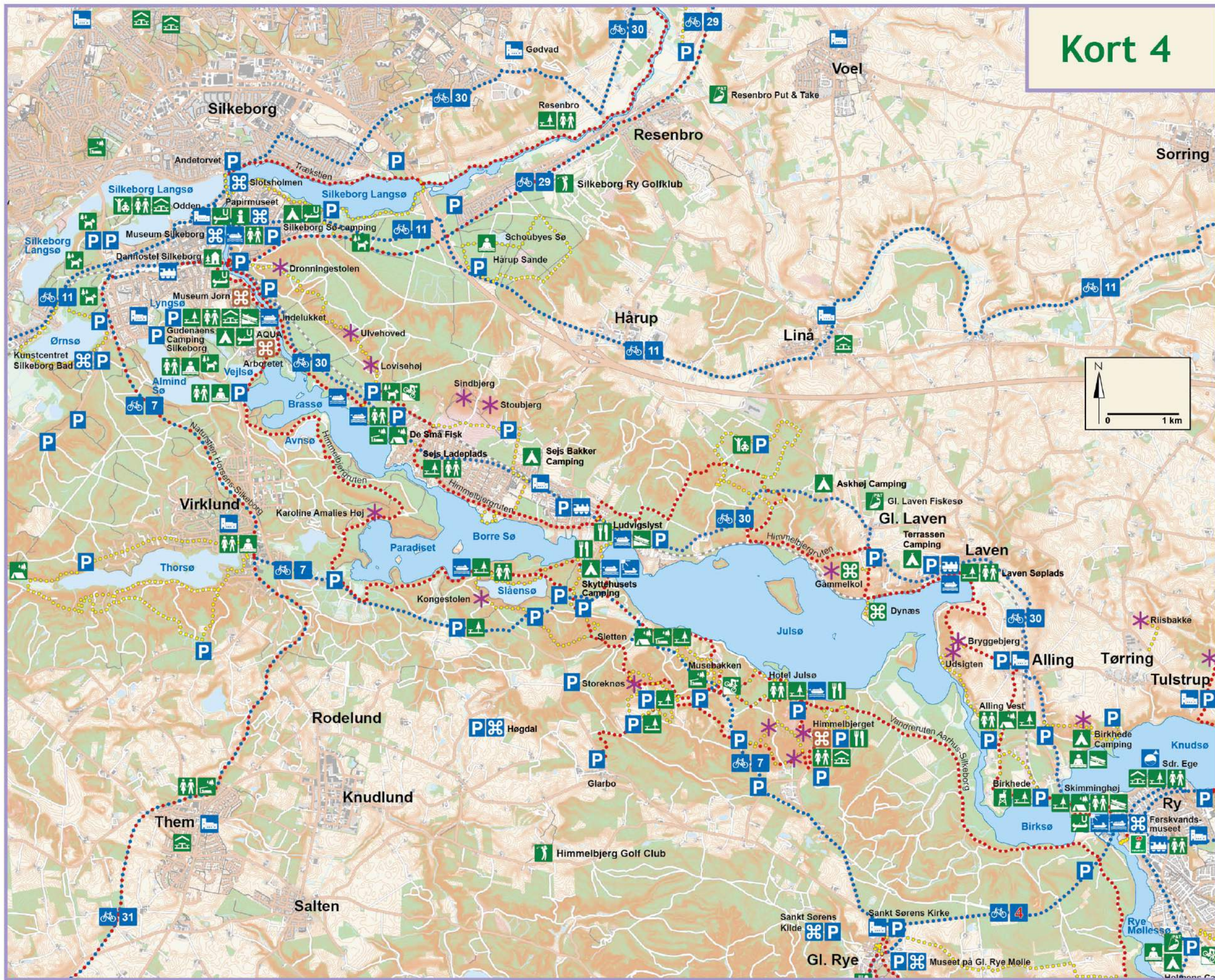
Kort 3



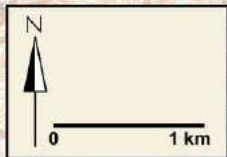
Kort: Styrelsen for dataforsyning og effektivisering

Kort 4

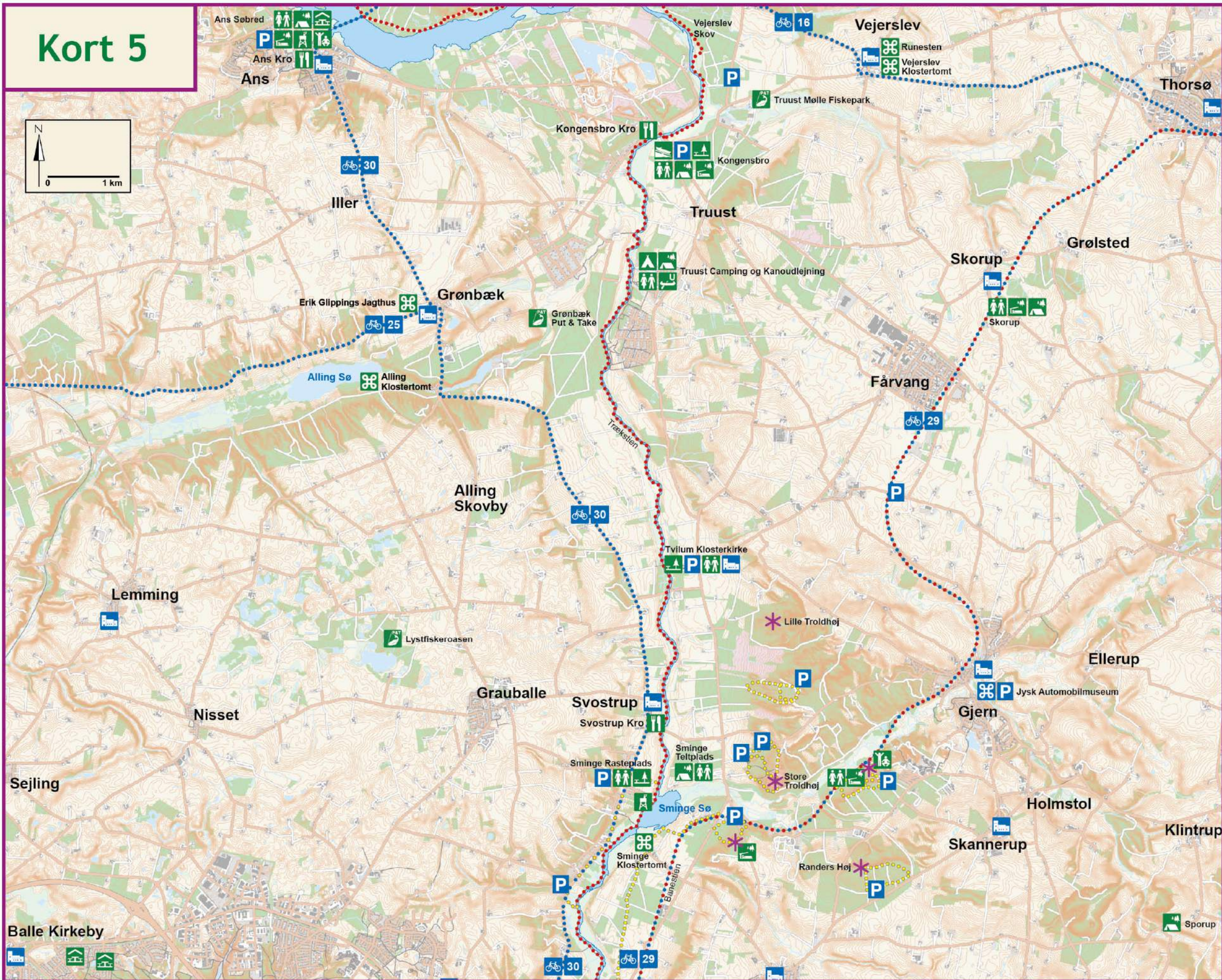
-  Byområde. Town area.
-  Bebyggelse. Houses.
-  Sø. Lake.
-  Vandløb. Stream.
-  Skov. Forest.
-  Hede. Heath.
-  Eng/vandområde. Meadow/wetland.
-  Jernbane. Railway.
-  Motorvej. Motorway.
-  Landevej. Road.
-  Skovvej/markvej. Gravel road.
-  Sti. Path.
-  Højdekurver, 5 meter. Contourline, 5m.
-  Afmærkede hovedvandruter. Signposted hiking trails.
-  Afmærkede sidevandruter. Signposted walking trails.
-  Cykelruter. Cycling routes.
-  Parkering. Parking.
-  Turistinformation. Tourist information.
-  Station. Railway station.
-  Kirke. Church.
-  Seværdighed/attraktion. Sight/attraction.
-  National seværdighed. National attraction.
-  Andre seværdigheder. Other sight/attractions.
-  Kro/spisested. Inn.
-  Golfbane. Golf course.
-  Turistbåd. Excursion boat.
-  Solcelle båd. Solar boat.
-  Isætningssted for småbåde. Launching of small boats.
-  Vandrehjem. Hostel.
-  Blå Flag strand. Blue Flag beach.
-  Badested. Bathing place.
-  Put & Take.
-  Campingplads. Campsite.
-  Teltplads. Primitive campsite.
-  Shelter. Trail shelter.
-  Toilet. Toilet.
-  Hundeskov.
-  Madpakkehus. Picnic area.
-  Rasteplass. Lay-by.
-  Fugletårn. Birdwatching tower.
-  Kano-udlejning. Canoe rental.
-  Naturudstilling. Nature exhibition.
-  MTB-anlæg. MTB locality.
-  Udsigtspunkt. Viewpoint.



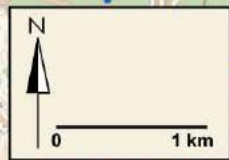
Kort 5



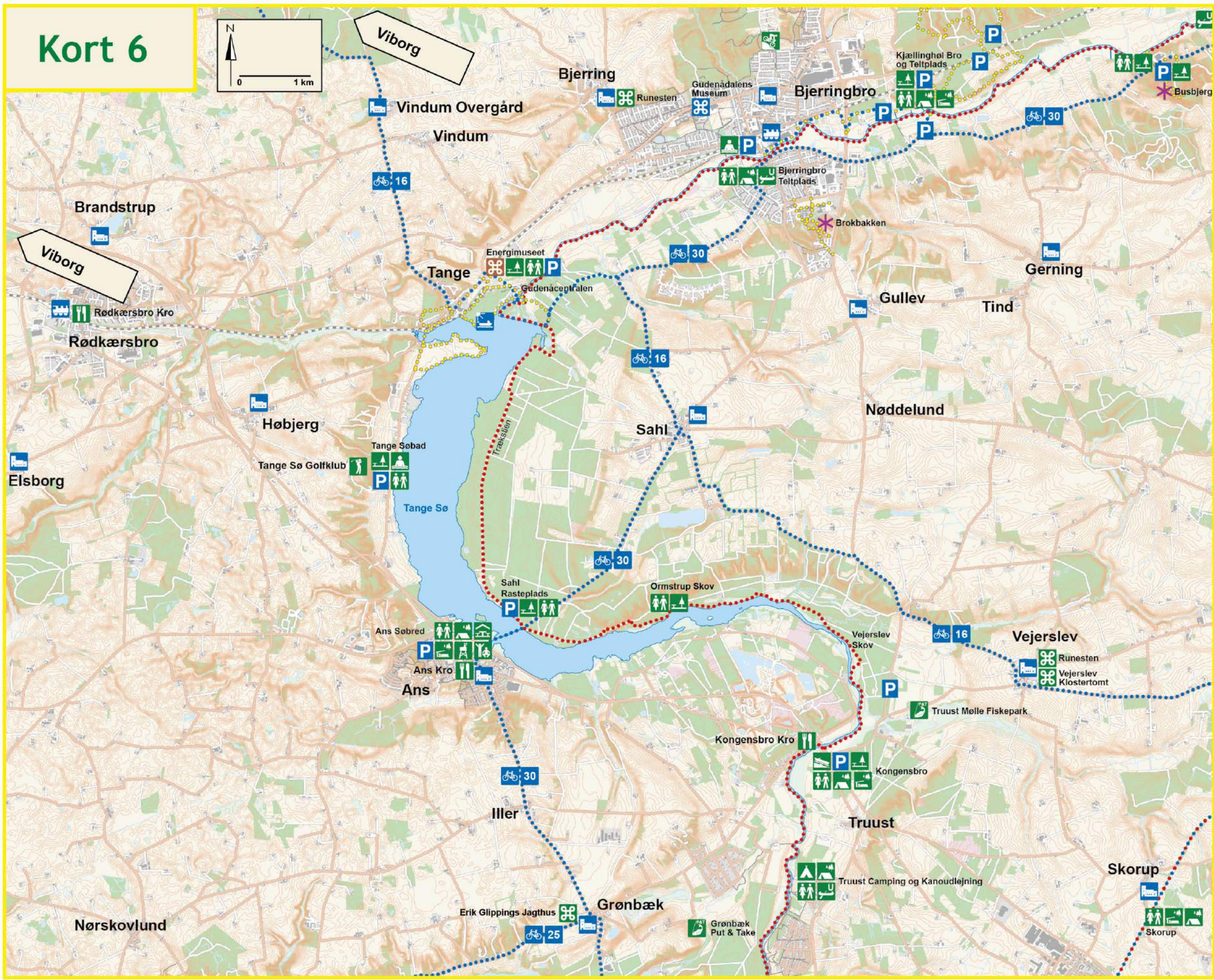
- Byområde. Town area.
- Bebyggelse. Houses.
- Sø. Lake.
- Vandløb. Stream.
- Skov. Forest.
- Hede. Heath.
- Eng/vandområde. Meadow/wetland.
- Jernbane. Railway.
- Motorvej. Motorway.
- Landevej. Road.
- Skovvej/markvej. Gravel road.
- Sti. Path.
- Højdekurer, 5 meter. Contourline, 5m.
- Afmærkede hovedvandruter. Signposted hiking trails.
- Afmærkede sidevandruter. Signposted walking trails.
- Cykelruter. Cycling routes.
- Parkering. Parking.
- Turistinformation. Tourist information.
- Station. Railway station.
- Kirke. Church.
- Seværdighed/attraktion. Sight/attraction.
- National seværdighed. National attraction.
- Andre seværdigheder. Other sight/attractions.
- Kro/spisested. Inn.
- Golfbane. Golf course.
- Turistbåd. Excursion boat.
- Solcelle båd. Solar boat.
- Isætningssted for småbåde. Launching of small boats.
- Vandrehjem. Hostel.
- Blå Flag strand. Blue Flag beach.
- Badested. Bathing place.
- Put & Take.
- Campingplads. Campsite.
- Teltplads. Primitive campsite.
- Shelter. Trail shelter.
- Toilet. Toilet.
- Hundeskov.
- Madpakkehus. Picnic area.
- Rasteplds. Lay-by.
- Fugletårn. Birdwatching tower.
- Kano-udlejning. Canoe rental.
- Naturudstilling. Nature exhibition.
- MTB-anlæg. MTB locality.
- Udsigtspunkt. Viewpoint.



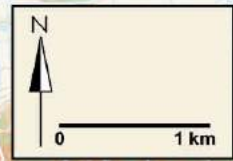
Kort 6



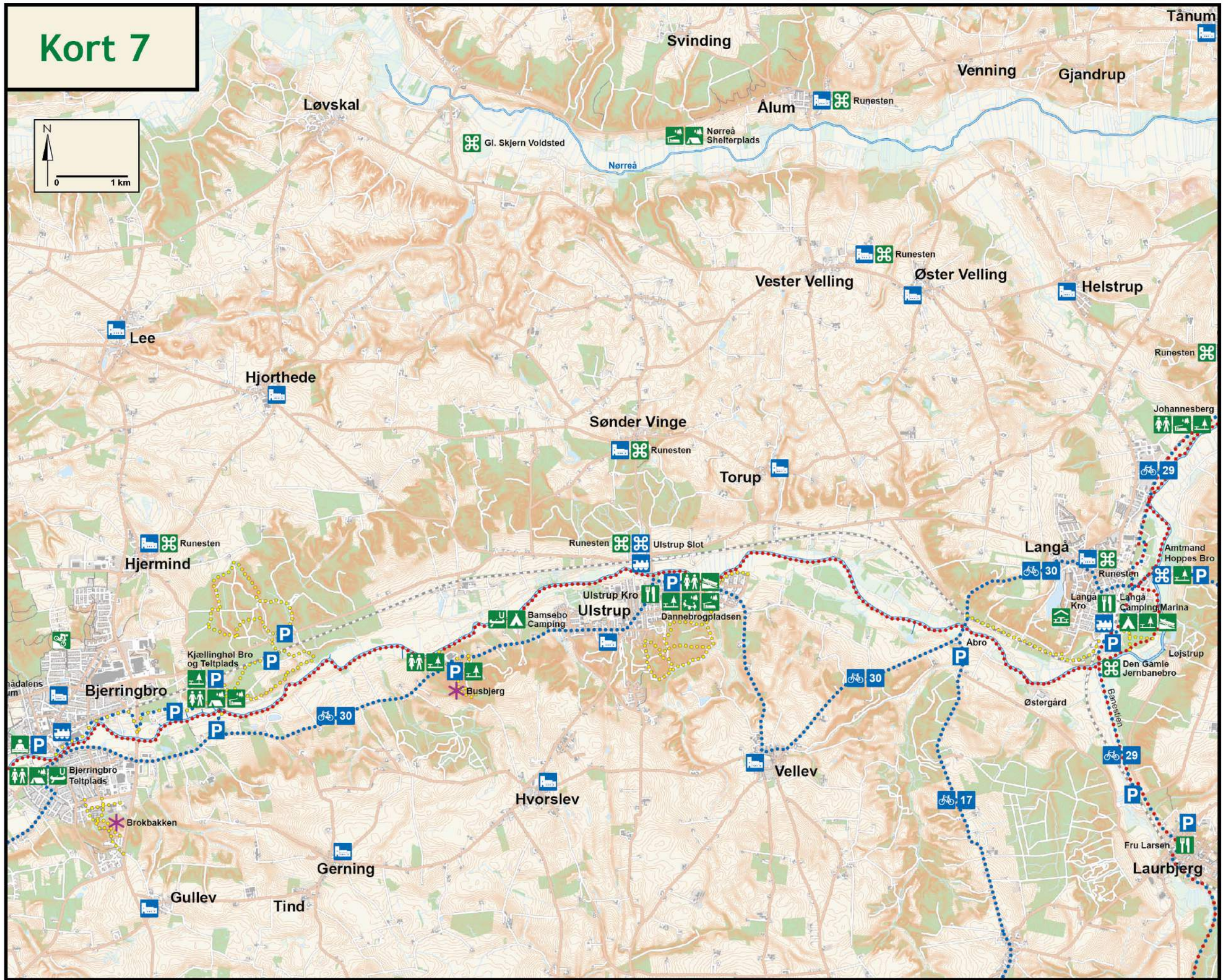
- Byområde. Town area.
- Bebyggelse. Houses.
- Sø. Lake.
- Vandløb. Stream.
- Skov. Forest.
- Hede. Heath.
- Eng/vandområde. Meadow/wetland.
- Jernbane. Railway.
- Motorvej. Motorway.
- Landevej. Road.
- Skovvej/markvej. Gravel road.
- Sti. Path.
- Højdekurver, 5 meter. Contourline, 5m.
- Afmærkede hovedvandruter. Signposted hiking trails.
- Afmærkede sidevandruter. Signposted walking trails.
- Cykelruter. Cycling routes.
- P Parkering. Parking.
- i Turistinformation. Tourist information.
- S Station. Railway station.
- K Kirke. Church.
- A Seværdighed/attraktion. Sight/attraction.
- A National seværdighed. National attraction.
- A Andre seværdigheder. Other sight/attractions.
- K Kro/spisested. Inn.
- G Golfbane. Golf course.
- T Turistbåd. Excursion boat.
- S Solcelle båd. Solar boat.
- I Isætningssted for småbåde. Launching of small boats.
- V Vandrehjem. Hostel.
- B Blå Flag strand. Blue Flag beach.
- B Badested. Bathing place.
- P Put & Take.
- C Campingplads. Campsite.
- T Teltplads. Primitive campsite.
- S Shelter. Trail shelter.
- T Toilet. Toilet.
- H Hundeskov.
- M Madpakkehus. Picnic area.
- R Rasteplads. Lay-by.
- F Fugletårn. Birdwatching tower.
- K Kano-udlejning. Canoe rental.
- N Naturudstilling. Nature exhibition.
- M MTB-anlæg. MTB locality.
- * Udsigtspunkt. Viewpoint.



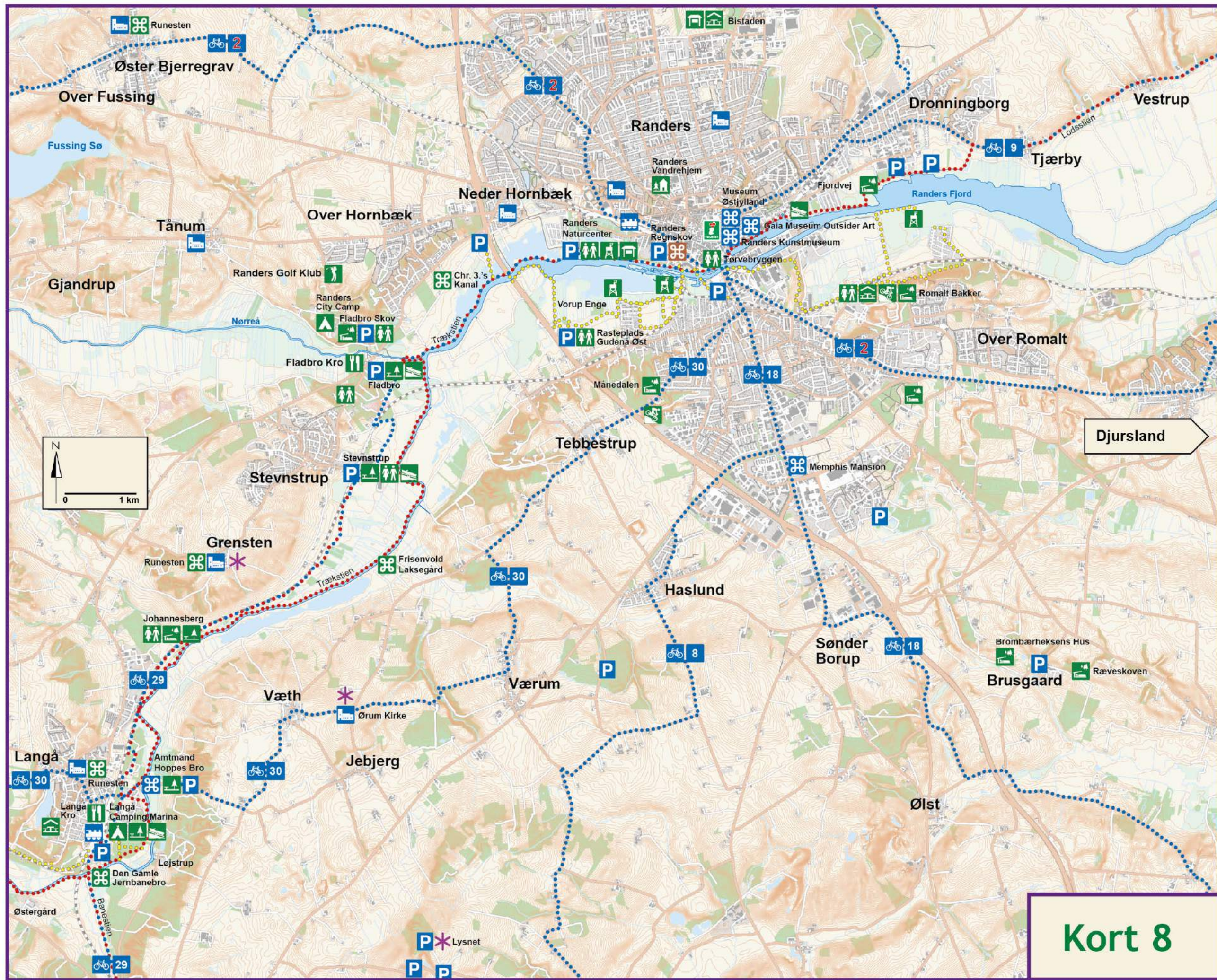
Kort 7



- Byområde. Town area.
- Bebyggelse. Houses.
- Sø. Lake.
- Vandløb. Stream.
- Skov. Forest.
- Hede. Heath.
- Eng/vandområde. Meadow/wetland.
- Jernbane. Railway.
- Motorvej. Motorway.
- Landevej. Road.
- Skovvej/markvej. Gravel road.
- Sti. Path.
- Højdekurver, 5 meter. Contourline, 5m.
- Afmærkede hovedvandruter. Signposted hiking trails.
- Afmærkede sidevandruter. Signposted walking trails.
- Cykelruter. Cycling routes.
- Parkering. Parking.
- Turistinformation. Tourist information.
- Station. Railway station.
- Kirke. Church.
- Seværdighed/attraktion. Sight/attraction.
- National seværdighed. National attraction.
- Andre seværdigheder. Other sight/attractions.
- Kro/spisested. Inn.
- Golfbane. Golf course.
- Turistbåd. Excursion boat.
- Solcelle båd. Solar boat.
- Isætningssted for småbåde. Launching of small boats.
- Vandrehjem. Hostel.
- Blå Flag strand. Blue Flag beach.
- Badested. Bathing place.
- Put & Take.
- Campingplads. Campsite.
- Teltplads. Primitive campsite.
- Shelter. Trail shelter.
- Toilet. Toilet.
- Hundeskov.
- Madpakkehus. Picnic area.
- Rastplads. Lay-by.
- Fugletårn. Birdwatching tower.
- Kano-udlejning. Canoe rental.
- Naturudstilling. Nature exhibition.
- MTB-anlæg. MTB locality.
- Udsigtspunkt. Viewpoint.



-  Byområde. Town area.
-  Bebyggelse. Houses.
-  Sø. Lake.
-  Vandløb. Stream.
-  Skov. Forest.
-  Hede. Heath.
-  Eng/vandområde. Meadow/wetland.
-  Jernbane. Railway.
-  Motorvej. Motorway.
-  Landevej. Road.
-  Skovvej/markvej. Gravel road.
-  Sti. Path.
-  Højdekurver, 5 meter. Contourline, 5m.
-  Afmærkede hovedvandruter. Signposted hiking trails.
-  Afmærkede sidevandruter. Signposted walking trails.
-  Cykelruter. Cycling routes.
-  Parkering. Parking.
-  Turistinformation. Tourist information.
-  Station. Railway station.
-  Kirke. Church.
-  Seværdighed/attraktion. Sight/attraction.
-  National seværdighed. National attraction.
-  Andre seværdigheder. Other sight/attractions.
-  Kro/spisested. Inn.
-  Golfbane. Golf course.
-  Turistbåd. Excursion boat.
-  Solcelle båd. Solar boat.
-  Isætningssted for småbåde. Launching of small boats.
-  Vandrehjem. Hostel.
-  Blå Flag strand. Blue Flag beach.
-  Badested. Bathing place.
-  Put & Take.
-  Campingplads. Campsite.
-  Teltplads. Primitive campsite.
-  Shelter. Trail shelter.
-  Toilet. Toilet.
-  Hundeskov. Dog park.
-  Madpakkehus. Picnic area.
-  Rasteplass. Lay-by.
-  Fugletårn. Birdwatching tower.
-  Kano-udlejning. Canoe rental.
-  Naturudstilling. Nature exhibition.
-  MTB-anlæg. MTB locality.
-  Udsigtspunkt. Viewpoint.



Kort 8

-  Byområde. Town area.
-  Bebyggelse. Houses.
-  Sø. Lake.
-  Vandløb. Stream.
-  Skov. Forest.
-  Hede. Heath.
-  Eng/vandområde. Meadow/wetland.
-  Jernbane. Railway.
-  Motorvej. Motorway.
-  Landevej. Road.
-  Skovvej/markvej. Gravel road.
-  Sti. Path.
-  Højdekurver, 5 meter. Contourline, 5m.
-  Afmærkede hovedvandruter. Signposted hiking trails.
-  Afmærkede sidevandruter. Signposted walking trails.
-  Cykelruter. Cycling routes.
-  Parkering. Parking.
-  Turistinformation. Tourist information.
-  Station. Railway station.
-  Kirke. Church.
-  Seværdighed/attraktion. Sight/attraction.
-  National seværdighed. National attraction.
-  Andre seværdigheder. Other sight/attractions.
-  Kro/spisested. Inn.
-  Golfbane. Golf course.
-  Turistbåd. Excursion boat.
-  Solcelle båd. Solar boat.
-  Isætningssted for småbåde. Launching of small boats.
-  Vandrehjem. Hostel.
-  Blå Flag strand. Blue Flag beach.
-  Badested. Bathing place.
-  Put & Take.
-  Campingplads. Campsite.
-  Teltplads. Primitive campsite.
-  Shelter. Trail shelter.
-  Toilet. Toilet.
-  Hundeskov.
-  Madpakkehus. Picnic area.
-  Rasteplass. Lay-by.
-  Fugletårn. Birdwatching tower.
-  Kano-udlejning. Canoe rental.
-  Naturudstilling. Nature exhibition.
-  MTB-anlæg. MTB locality.
-  Udsigtspunkt. Viewpoint.

Kort 9

